
*

(/ / : / / :)

ADBASE

/

:

...

()

.()

()

()

.()

.()

.()

()

(%)

)

()

.()

(

.()

()

.()

()

.()

()

.()

.()

()

Mahi Command

Tran Yen

Resources Allocation

Optimization

Geographic Information System, GIS

Economic Calculation Debate

.()
()

.()

() .

o / " o / "
o / " o / "

.()

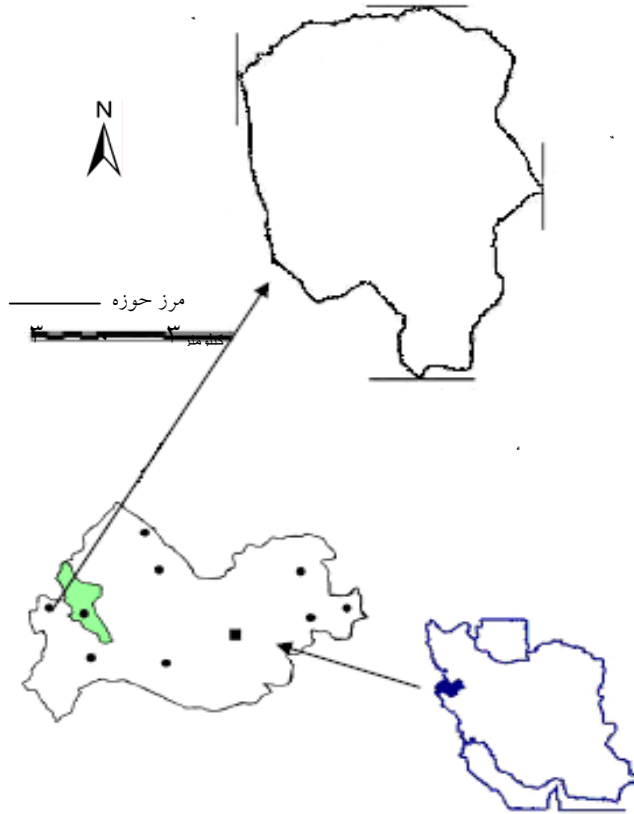
()

/

.()

.()

.()



()

$$\begin{aligned} \text{Max } (Z_1) = & [(A_{13}X_1 - (A_{13}X_1 + A_{13}X_1)) \\ & + (A_{21}X_2 - (A_{22}X_2 + A_{23}X_2)) \\ & + (A_{31}X_3 - (A_{32}X_3 + X_3)) \\ & + (A_{41}X_4 - (A_{42}X_4 + A_{43}X_4))] \end{aligned} \quad ()$$

:

$$\begin{aligned} X_1 &\leq B_1 & () & \text{) ADBASE} & (\\ X_3 &\leq B_2 & & & (\\ X_4 &\leq B_3 & & & (\\ X_1 + X_3 &\leq B_4 & & & \\ X_1 + X_2 + X_3 + X_4 &= B_5 & & & \\ X_1 &\geq B_6 & & n & \\ X_2 &\geq B_7 & & & m \\ X_1, X_2, X_3, X_4 &\geq 0 & & & \end{aligned}$$

X₂ (ha)

X₁

X₃ (ha)

X₄ (ha)

A₁₂ (ha)

A₁₁ (ha)

A₁₃ (R/ha)

A₂₁ (R/ha)

() ()

A₂₂ (R/ha)

A₂₃ (R/ha)

A₃₁ (R/ha)

A₃₂ (R/ha)

A₃₃ (R/ha)

)

(

A₄₁ (R/ha)

A₄₂ (R/ha)

A₄₃ (R/ha)

()

(R/ha)

B₂ (ha)

B₁

(ha)

B₃ (ha)

B₄

B₆ (ha)

B₅ (ha)

(ha)

B₇ (ha)

ADBASE

()

...

:

$$\text{Max}(Z_1) = [(9.000X_1 - (0.49000X_1 + 0.00582X_1)) + (0.152X_2 - (0.00000X_2 + 0.00077X_2)) + (5.516X_3 - (0.63400X_3 + 0.00623X_3)) + (0.707X_4 - (0.38200X_4 + 0.003494X_4))] \quad ()$$

/ :

$$X_1 + X_2 + X_3 + X_4 \leq 9041.83 \quad () \quad X_1 \leq 518.81 \quad ()$$

. ()

$$X_1 \geq 38.32 \quad () \quad X_3 \leq 4044.64 \quad ()$$

/ / /

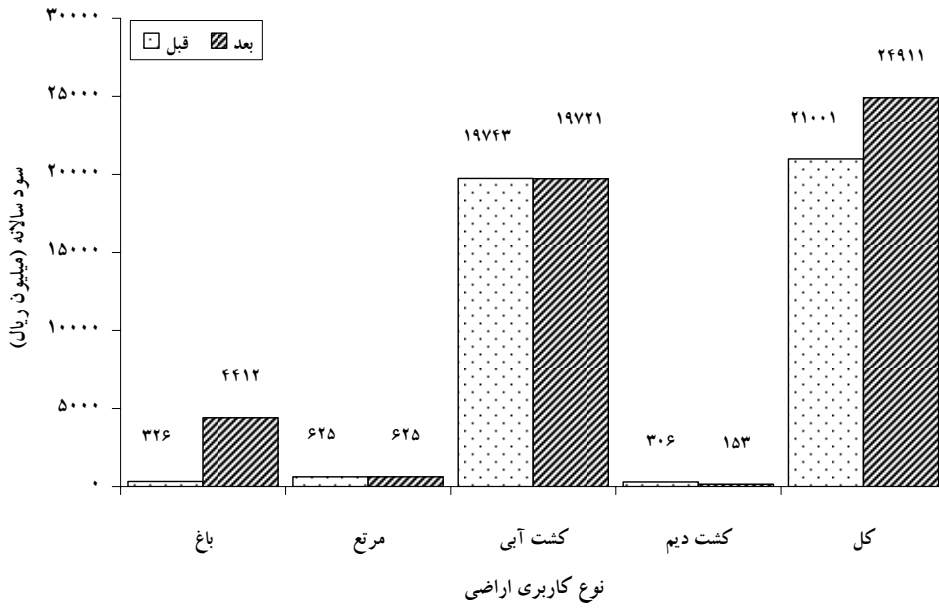
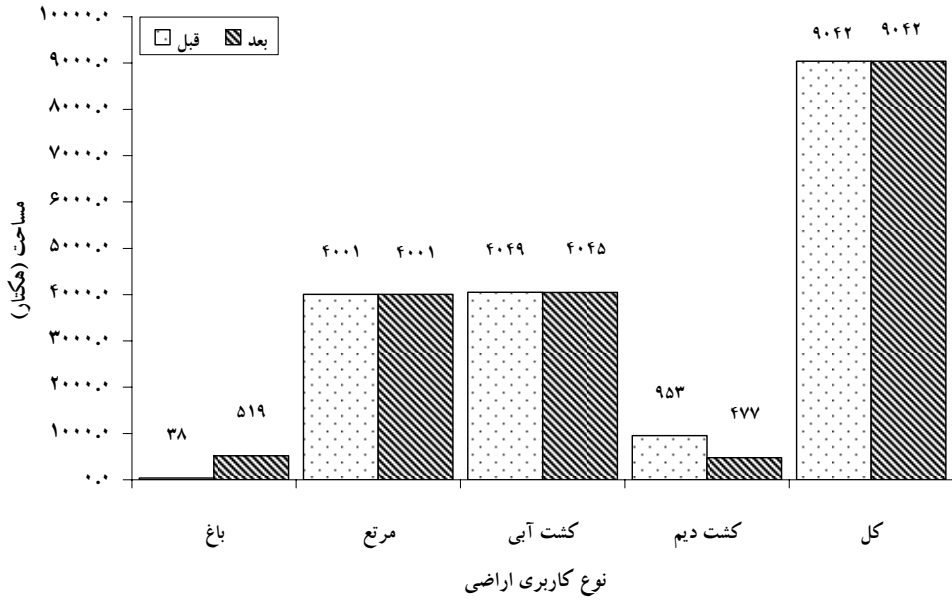
$$X_2 \geq 4001.27 \quad () \quad X_4 \leq 1464.37 \quad ()$$

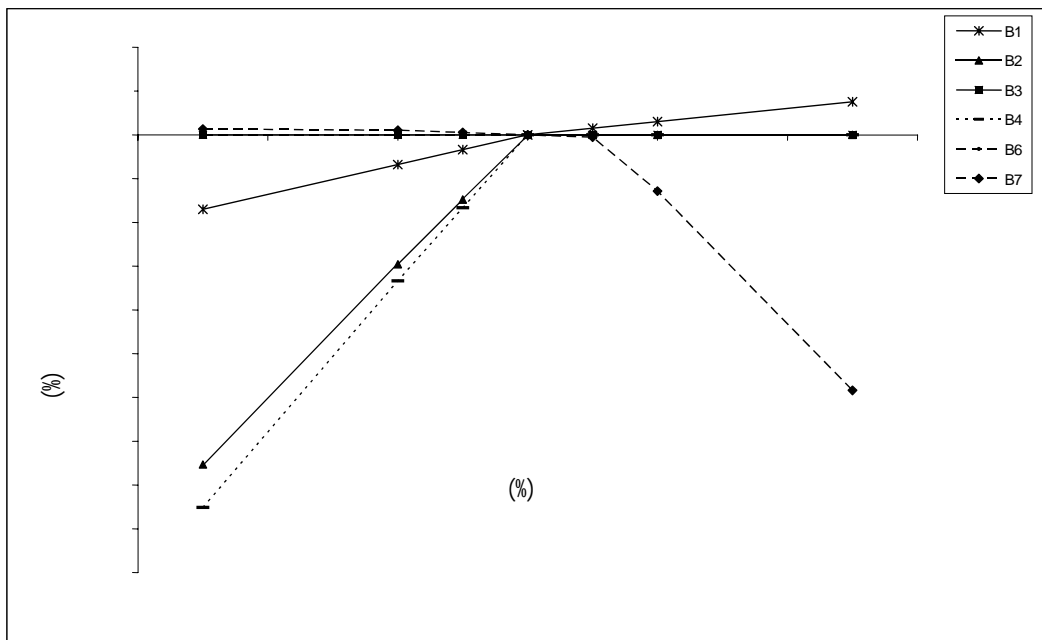
$$X_1 + X_3 \leq 4563.37 \quad ()$$

$$X_1, X_2, X_3, X_4 \geq 0 \quad ()$$

		X_4	X_3	X_2	X_1	
		/	/	/	/	
/	\leq					
/	\leq					
/	\leq					
/	\leq					
/	\leq					
/	\geq					
/	\geq					

ADBASE





()
/ ()

.() / .

()
()
()

(% /)

- () ()
()

.() - ()

...

()

()

.()

()

()

()

.()

:

:()

()

:)

:()

.(

-
- 14- Amir, A. and Fisher, F.M., 1999. Analyzing agricultural demand for water with an optimizing model, *Agricultural Systems* 61:45-56.
- 15- Benli, B. and Kodali, S., 2003. A non-linear model for farm optimization with adequate and limited water supplies: Application to the South-east Anatolian Project (GAP) Region, *Agricultural Water Management* 62:187–203.
- 16- Ducourtieux, O., Laffort, J.R. and Sackloham, S., 2005. Land policy and farming practices in Laos, *Development and Change*, 36(3):499-526.
- 17- Farahpour M., Van Keulen, H., Sharifi, M.A. and Bassiri, M.A., 2004. Planning support system for rangeland allocation in Iran with case study of Chadegan sub-region, *Rangeland Journal*, 26 (2): 225-236.
- 18- Nikkani, D., 1999. Optimizing the Management of Soil Erosion using GIS, Ph.D dissertation, Concordia University, 108p.
- 19- Nikkani, D., Elektorowicz, M. and Mehuys, G.R., 2002. Optimizing the management of soil erosion, *Water Quality Research Journal of Canada*, 37(3): 577-586.
- 20- Pasour, E.C., 1983. Land use planning: Implications of the economic calculation debate, *Journal of Librarian Studies*, VII (1):127-139.
- 21- Pfaff, A.S.P. and Sanchez-Azofeifa, G.A., 2004. Deforestation Pressure and Biological Reserve Planning: a Conceptual Approach and an Illustrative Application for Costa Rica, *Resource and Energy Economics*, 26(2004):237–254.
- 22- Riedel, C., 2003. Optimizing Land Use Planning for Mountainous Regions using LP and GIS towards Sustainability. *Journal of Soil Conservation*, USA, 34(1): 121-124.
- 23- Rounsvell, M.D.A., Annetts J.E., Audsley E., Mayr T. and Reginster I., 2003. Modelling the spatial distribution of agricultural land use at the regional scale, *Agricultural Ecosystems and Environment*, 95: 465-479.
- 24- Singh, A.K. and Singh J.P., 1999. Production and Benefit Maximization through Optimal Crop Planning- a Case Study of Mahi Command. *Indian Journal of Soil Conservation*, 27(2):157-152.
- 25- Shively, G. and Coxhead, I., 2004. Conducting economic policy analysis at a landscape scale: examples from a Philippine watershed, *Agriculture Ecosystem and Environment*, 104(1): 159-170.
- 26- Steuer, R.E., 1994. Random Problem Generation and the Computation of Efficient Extreme Points in Multiple Objective Linear Programming. *Computational Optimization*, 3(1994) 333-347.
- 27- Tra, N.T. and Egashira, K., 2004. Land use effectiveness by farm households after land and forest allocation at Tran Yen district, Yen Bai province, *Journal of the Faculty of Agriculture Kyushu University*, 49(2): 461-466.
- 28- Wang, X.H., Yu, S. and Huang, G.H., 2004. Land allocation based on integrated GIS-optimization modeling at a watershed level, *Landscape and Urban Planning*, 66 (2): 61-74.

Benefit Maximization of Land Use in Brimvand Watershed using Linear Programming

S. H. R. Sadeghi^{*1}, D. Nikkami² and Kh. Jalili³

¹ Associate Prof, Department of Watershed Management Engineering, College of Natural Resources and Marine Sciences, Tarbiat Modares University, I. R. Iran

² Research Assistant, Soil Conservation and Watershed Management Research Institute, Tehran, I. R. Iran

³ Former M.Sc. Student, Department of Watershed Management Engineering, College of Natural Resources and Marine Sciences, Tarbiat Modares University, I. R. Iran

(Received 2005 May 10, Accepted 2006 Feb 04)

Abstract

The optimal allocation of limited resources is one of the most applicable tools in management to achieve maximum benefits. The application of optimization techniques in order to optimally distribute land uses is also one of the strategies in watershed resources management. The present study has been conducted in Brimvand watershed in Kermanshah Province and comprises 9572ha with the aim to maximize benefit from land uses and minimizing wastes based on linear programming solution using simplex method and with the help of ADBASE software package. The net profits as well as standard maps of land use were used as input to the objective and constraint functions. The results of the study, considering all governed constraints, showed that using the proper allocation of land uses, besides reducing resources loss, profit increases by 18.62% which is owing to reduction in rainfed agriculture and increase in the area of orchards. The results of the sensitivity analysis also showed that object function is strongly susceptible to the extent of orchard area.

Key words: Benefit, Land Use, Linear Programming, Maximization, Watershed, Kermanshah, Iran